












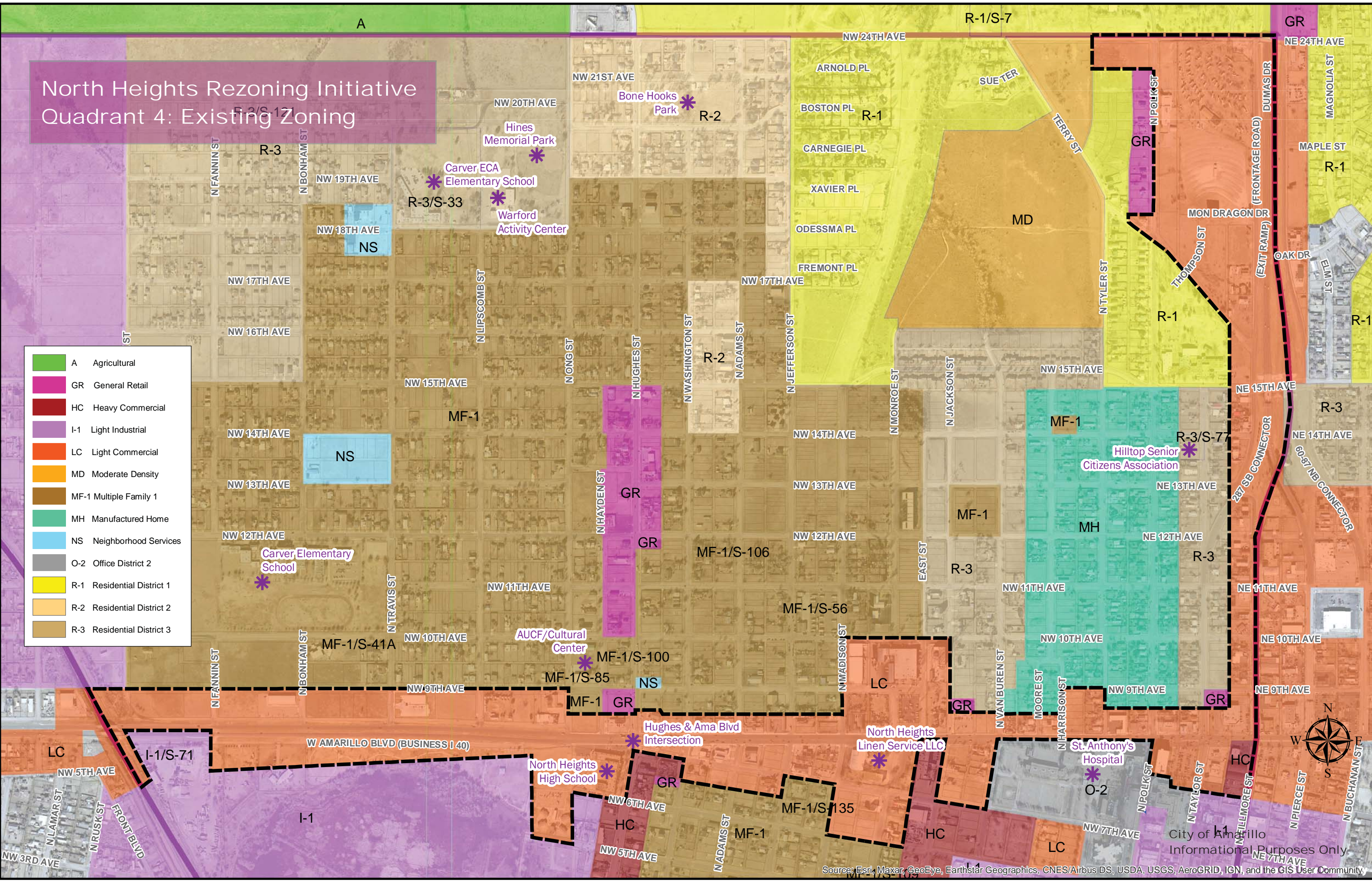















# North Heights Rezoning Initiative Quadrant 4: Existing Zoning

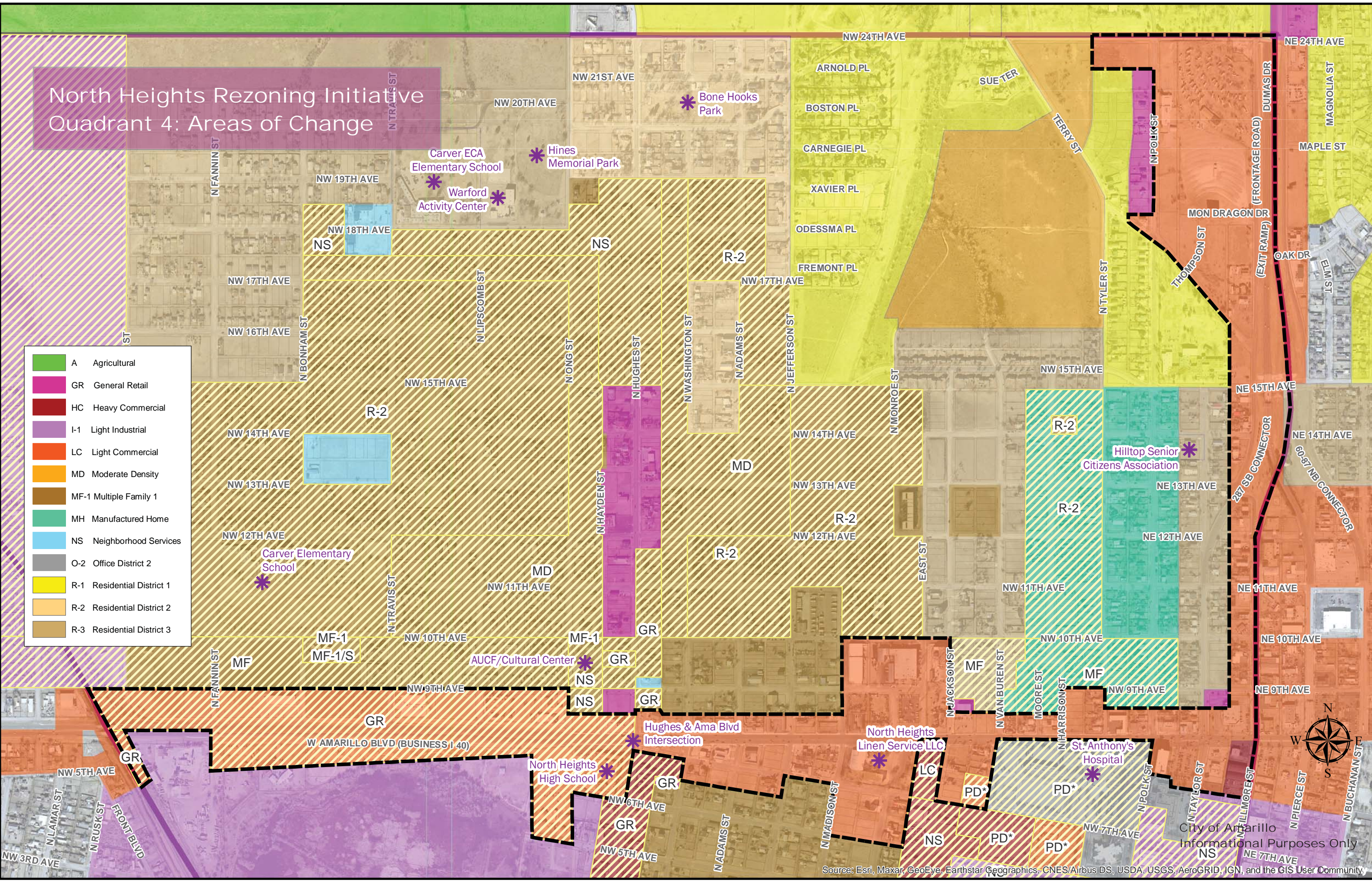
	A	Agricultural
	GR	General Retail
	HC	Heavy Commercial
	I-1	Light Industrial
	LC	Light Commercial
	MD	Moderate Density
	MF-1	Multiple Family 1
	MH	Manufactured Home
	NS	Neighborhood Services
	O-2	Office District 2
	R-1	Residential District 1
	R-2	Residential District 2
	R-3	Residential District 3



City of Amarillo  
Informational Purposes Only

# North Heights Rezoning Initiative Quadrant 4: Areas of Change














	A	Agricultural
	GR	General Retail
	HC	Heavy Commercial
	I-1	Light Industrial
	LC	Light Commercial
	MD	Moderate Density
	MF-1	Multiple Family 1
	MH	Manufactured Home
	NS	Neighborhood Services
	O-2	Office District 2
	R-1	Residential District 1
	R-2	Residential District 2
	R-3	Residential District 3

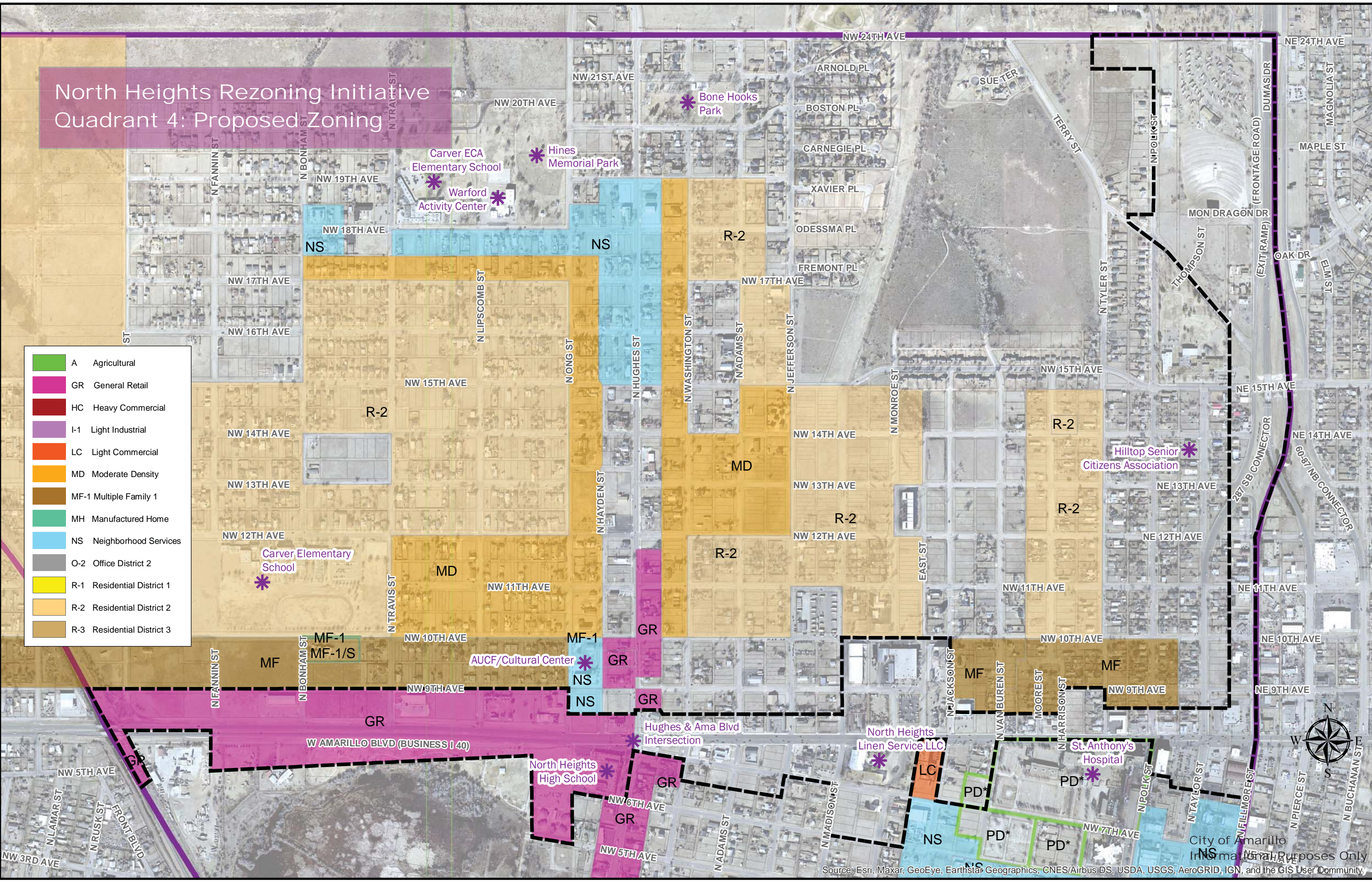


Source: Esri, Maxar, GeoEye, Earthstar Geographics, CNES/Airbus DS, USDA, USGS, AeroGRID, IGN, and the GIS User Community

City of Amarillo  
Informational Purposes Only

# North Heights Rezoning Initiative Quadrant 4: Proposed Zoning

	A	Agricultural
	GR	General Retail
	HC	Heavy Commercial
	I-1	Light Industrial
	LC	Light Commercial
	MD	Moderate Density
	MF-1	Multiple Family 1
	MH	Manufactured Home
	NS	Neighborhood Services
	O-2	Office District 2
	R-1	Residential District 1
	R-2	Residential District 2
	R-3	Residential District 3



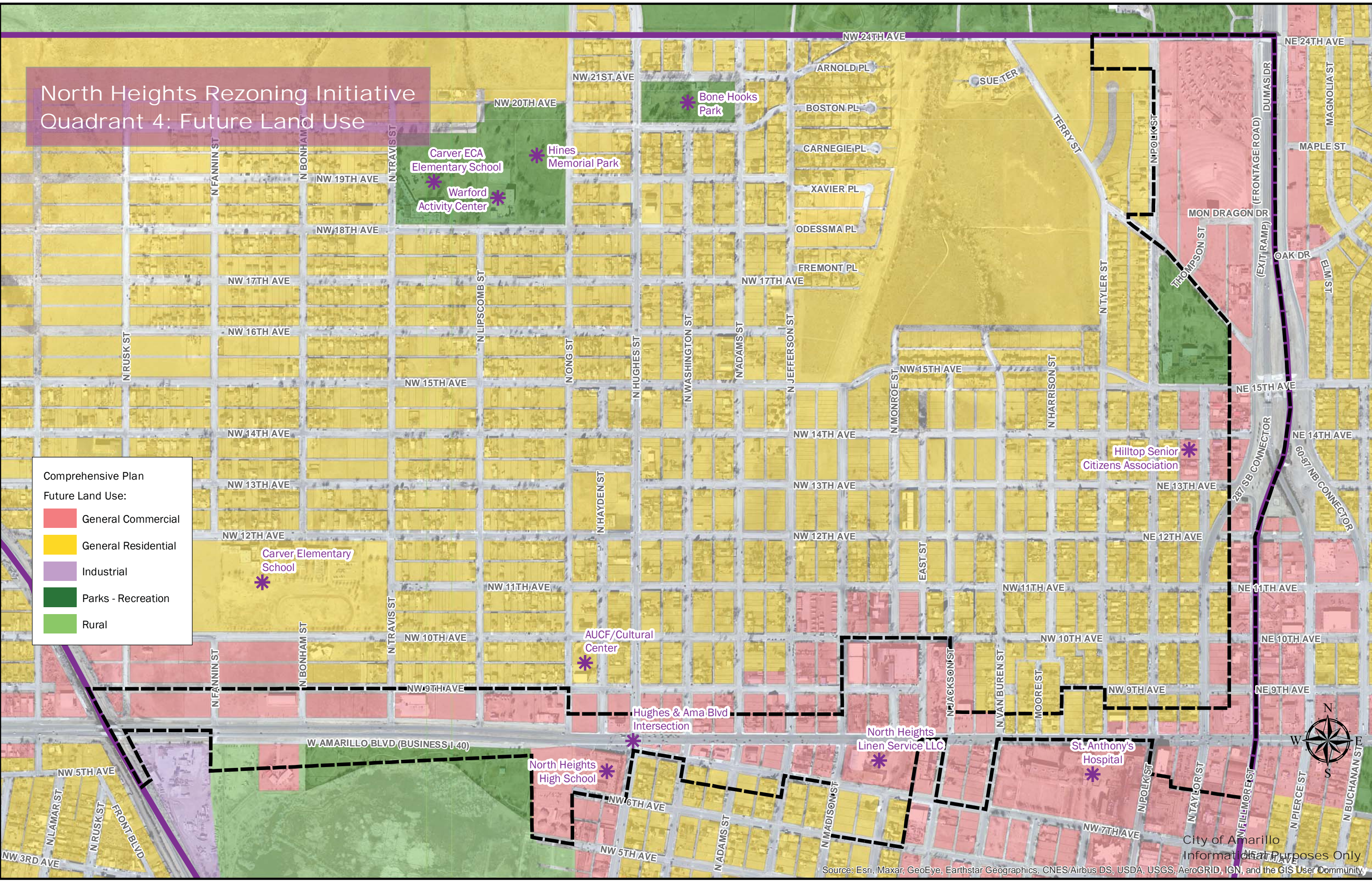
Source: Esri, Maxar, GeoEye, Earthstar Geographics, CNES/Airbus DS, USDA, USGS, AeroGRID, IGN, and the GIS User Community

City of Amarillo  
Informational Purposes Only

# North Heights Rezoning Initiative Quadrant 4: Future Land Use

Comprehensive Plan  
Future Land Use:

- General Commercial
- General Residential
- Industrial
- Parks - Recreation
- Rural



City of Amarillo  
Informational Purposes Only

Source: Esri, Maxar, GeoEye, Earthstar Geographics, CNES/Airbus DS, USDA, USGS, AeroGRID, IGN, and the GIS User Community