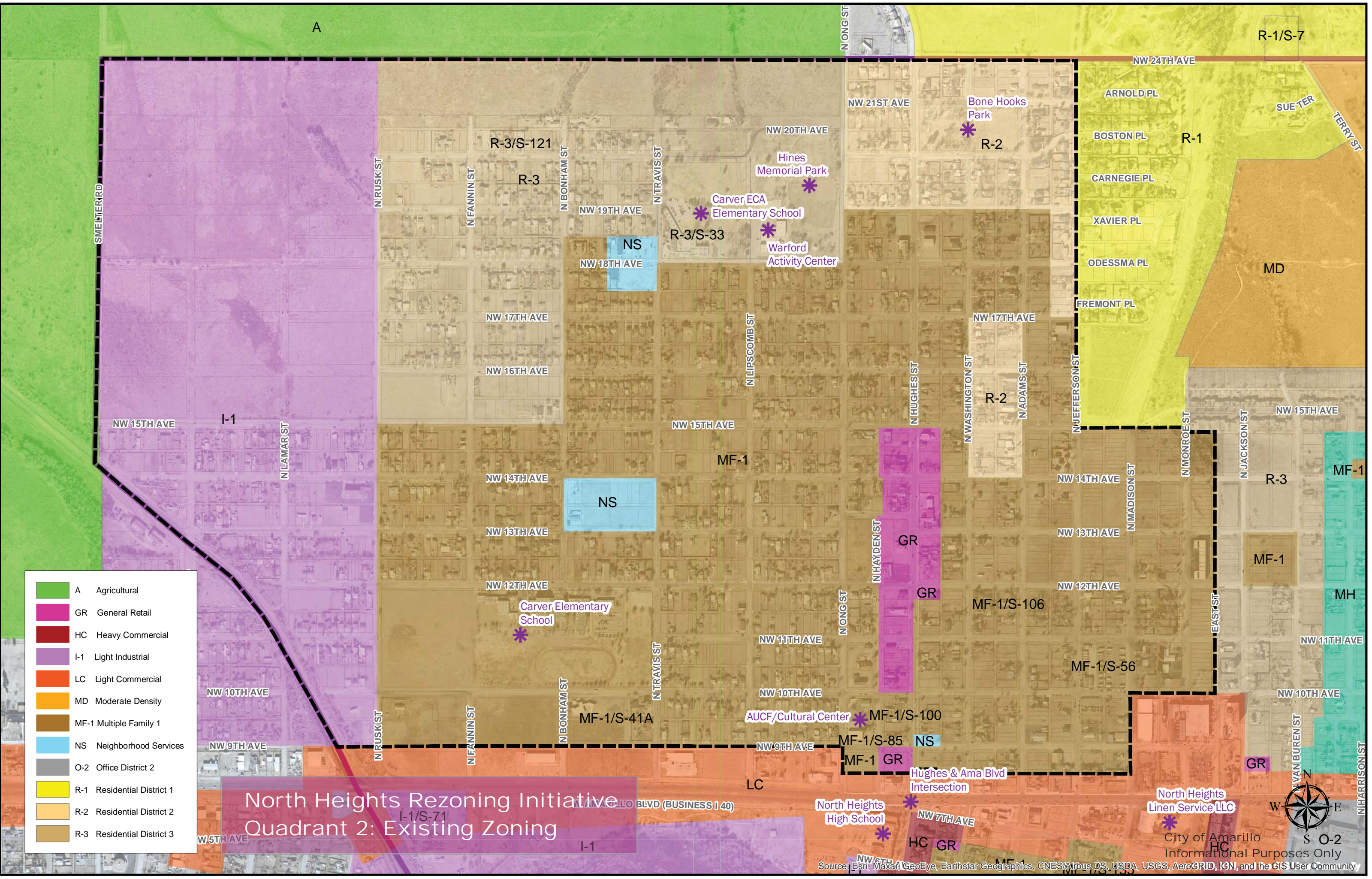


- A Agricultural
- GR General Retail
- HC Heavy Commercial
- I-1 Light Industrial
- LC Light Commercial
- MD Moderate Density
- MF-1 Multiple Family 1
- NS Neighborhood Services
- O-2 Office District 2
- R-1 Residential District 1
- R-2 Residential District 2
- R-3 Residential District 3

## North Heights Rezoning Initiative Quadrant 2: Existing Zoning



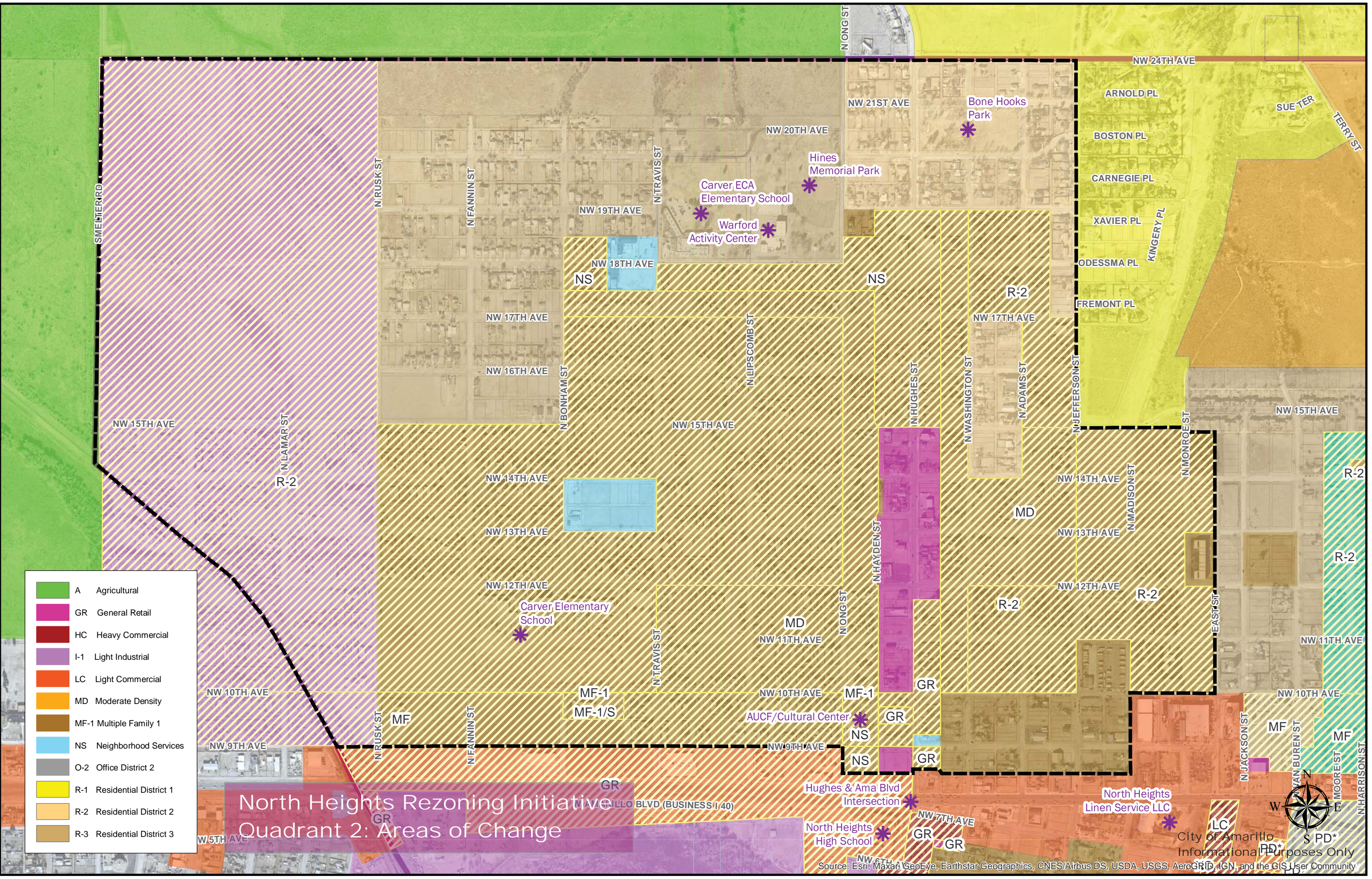
Source: Esri, Maxar, GeoEye, Earthstar Geographics, CNES/Airbus DS, USDA, USGS, AeroGRID, IGN, and the GIS User Community



City of Amarillo  
Informational Purposes Only

- A Agricultural
- GR General Retail
- HC Heavy Commercial
- I-1 Light Industrial
- LC Light Commercial
- MD Moderate Density
- MF-1 Multiple Family 1
- NS Neighborhood Services
- O-2 Office District 2
- R-1 Residential District 1
- R-2 Residential District 2
- R-3 Residential District 3

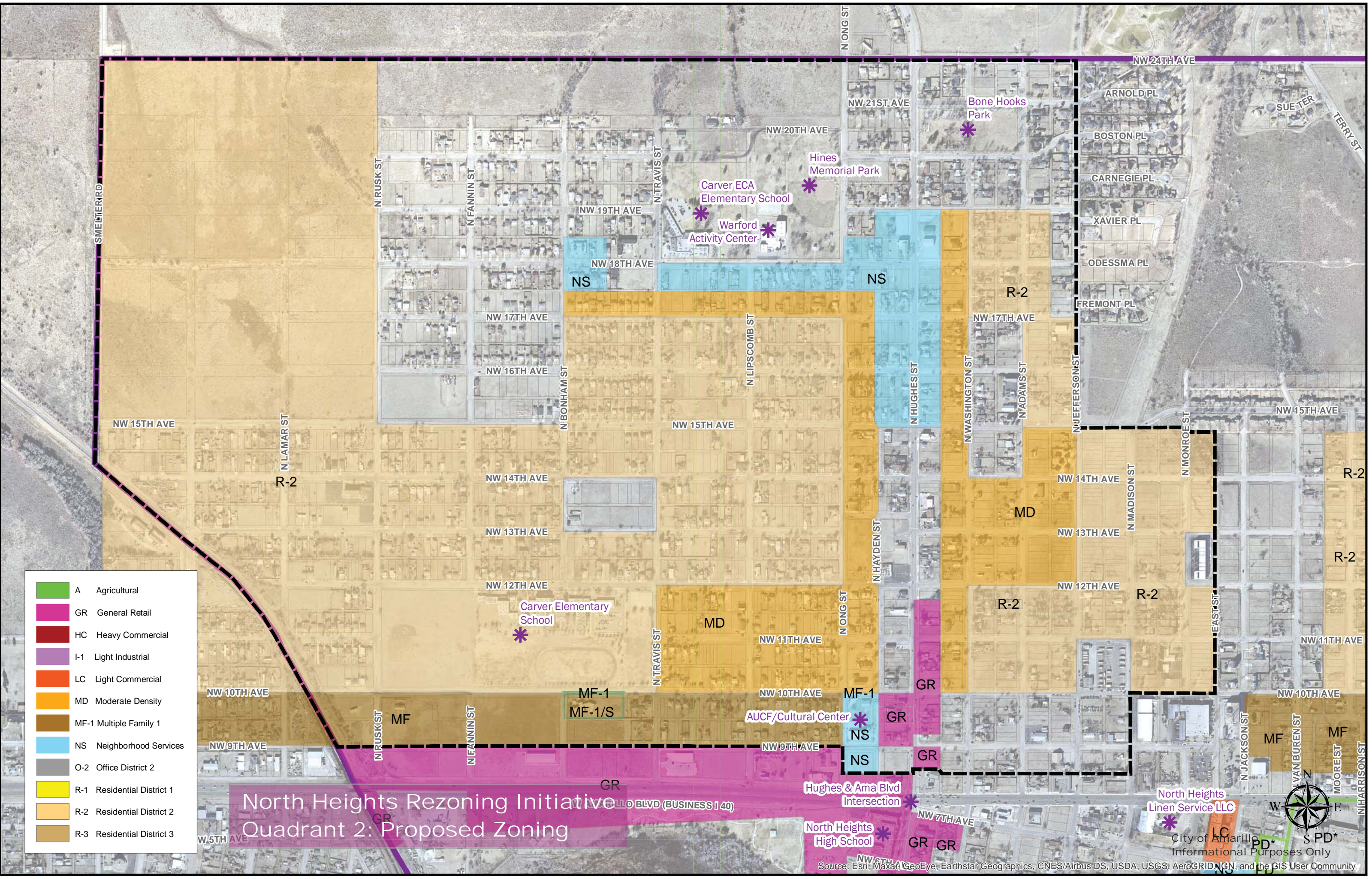
## North Heights Rezoning Initiative Quadrant 2: Areas of Change



Source: Esri, Maxar, GeoEye, Earthstar Geographics, CNES/Airbus DS, USDA, USGS, AeroGRID, IGN, and the GIS User Community

- A Agricultural
- GR General Retail
- HC Heavy Commercial
- I-1 Light Industrial
- LC Light Commercial
- MD Moderate Density
- MF-1 Multiple Family 1
- NS Neighborhood Services
- O-2 Office District 2
- R-1 Residential District 1
- R-2 Residential District 2
- R-3 Residential District 3

## North Heights Rezoning Initiative Quadrant 2: Proposed Zoning



City of Amarillo  
Informational Purposes Only

Source: Esri, Maxar, GeoEye, Earthstar Geographics, CNES/Airbus DS, USDA, USGS, AeroGRID, IGN, and the GIS User Community

Comprehensive Plan  
Future Land Use:

- General Commercial
- General Residential
- Industrial
- Parks - Recreation
- Rural

# North Heights Rezoning Initiative Quadrant 2: Future Land Use

